


LEGENDA

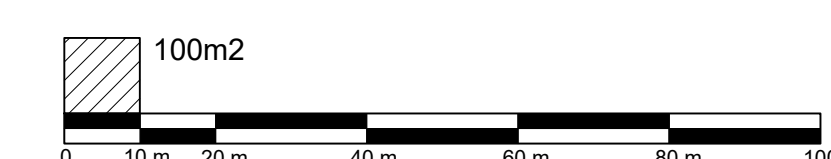
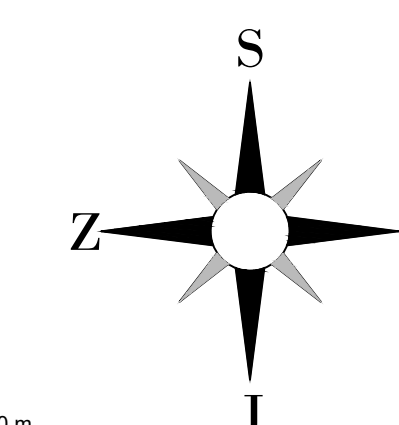
- 
 GRANICA ZAHVATA LSL-a
 GRANICA I BROJ KATASTARSKE PARCELE

Koordinate prelomnih tačaka zahvata LSL-a

1	6603255.95	4697148.66	16	6603783.85	4697255.13	31	6603851.30	4697700.75
2	6603277.06	4697150.41	17	6603804.43	4697267.15	32	6603751.56	4697743.98
3	6603280.83	4697151.04	18	6603825.71	4697281.11	33	6603652.10	4697780.40
4	6603345.91	4697159.19	19	6603847.40	4697297.26	34	6603552.63	4697837.83
5	6603350.00	4697160.23	20	6603868.33	4697313.44	35	6603458.49	4697882.44
6	6603490.16	4697177.22	21	6603885.50	4697329.95	36	6603534.80	4697790.99
7	6603550.38	4697185.53	22	6603905.41	4697349.39	37	6603503.81	4697719.59
8	6603582.75	4697190.45	23	6603915.85	4697361.64	38	6603469.72	4697639.77
9	6603585.81	4697190.68	24	6603936.52	4697375.53	39	6603438.49	4697600.53
10	6603618.92	4697196.98	25	6603952.42	4697407.61	40	6603408.16	4697508.53
11	6603648.29	4697203.45	26	6603965.34	4697427.20	41	6603368.22	4697427.26
12	6603675.80	4697210.66	27	6603968.12	4697445.74	42	6603329.50	4697336.14
13	6603705.91	4697219.17	28	6603988.42	4697462.88	43	6603288.43	4697244.34
14	6603735.70	4697231.71	29	6604049.96	4697613.71	44	6603256.23	4697169.19
15	6603758.64	4697242.11	30	6603950.49	4697657.13	45	6603248.21	4697151.03

**Lokalna Studija Lokacije
CENTRAL BUSINESS DISTRICT
u glavnom gradu - Podgorica**

NACRT



	obradovni plan:	odluke o izradi plana:
	MINISTARSTVO PROSTORNOG PLANIRANJA, URBANIZMA I DRŽAVNE IMOVINE	Broj: 08-040/24-2421/21-2421 Podgorica, 25.4.2024.g. Vlada Crne Gore
godina izrade plana:	izaključeni izrade plana:	
2025.god.	Dragana Mihić Tešanović, dipl.inž.arh.	
razmera:	naziv grafičkog priloga:	broj grafičkog priloga:
1:1000	TOPOGRAFSKO KATASTRARSKA PODLOGA SA GRANICOM ZAHVATA	01.